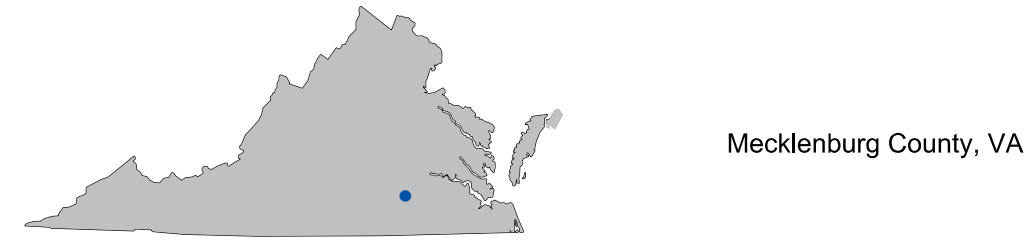


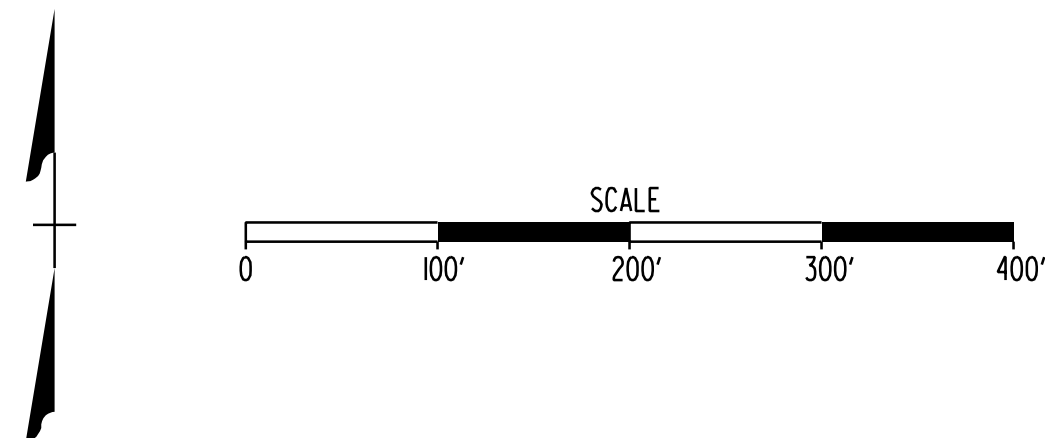
# Project Overview

## Restricted Crossing U-Turn (RCUT) - Mecklenburg County

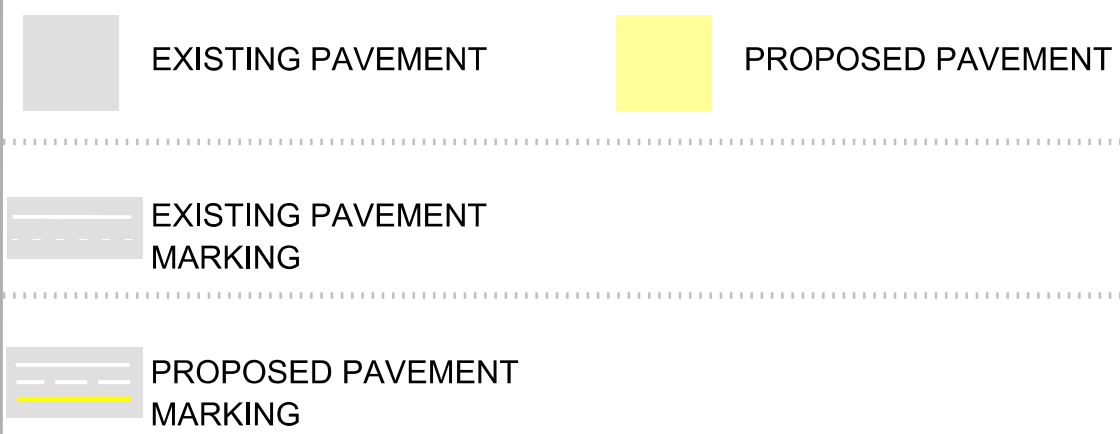
### Project Location



### North Arrow & Scale



### Legend



VDOT SmartScale  
Mecklenburg County, Virginia

These plans are unfinished and unapproved and are not to be used for any type of construction or the acquisition of right of way. Additional easements for utility relocations may be required beyond the proposed right-of-way shown on these plans.

Imagery Courtesy of the Commonwealth of Virginia copyright 2017/2018.



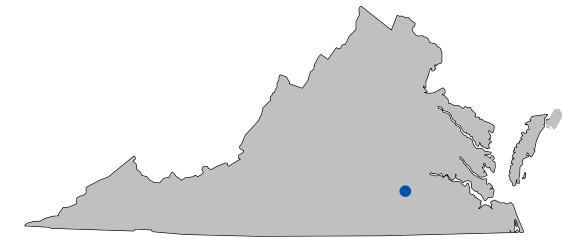


Virginia Department  
of Transportation

# Regional Airport Rd (Sheet 2 of 3)

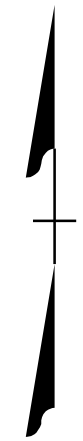
## Restricted Crossing U-Turn (RCUT) - Mecklenburg County

### Project Location



Mecklenburg County, VA

### North Arrow & Scale



SCALE  
0 50' 100' 150' 200'

### Legend

|                           |                           |
|---------------------------|---------------------------|
| EXISTING PAVEMENT         | PROPOSED PAVEMENT         |
| EXISTING PAVEMENT MARKING | PROPOSED PAVEMENT MARKING |



MATCH LINE, SEE SHEET )

VDOT SmartScale  
Mecklenburg County, Virginia

These plans are unfinished and unapproved and are not to be used for any type of construction or the acquisition of right of way. Additional easements for utility relocations may be required beyond the proposed right-of-way shown on these plans.

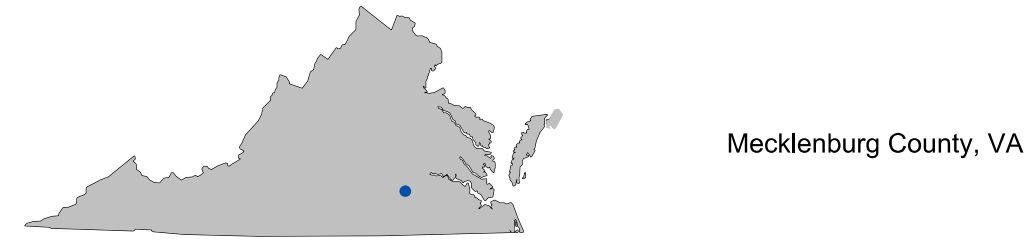
Imagery Courtesy of the Commonwealth of Virginia copyright 2017/2018.



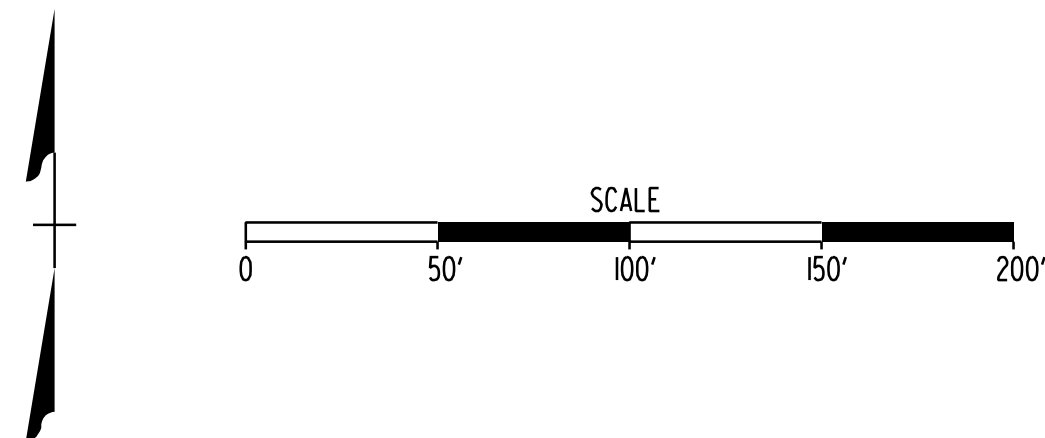
# Brown Town Rd (Sheet 3 of 3)

## Restricted Crossing U-Turn (RCUT) - Mecklenburg County

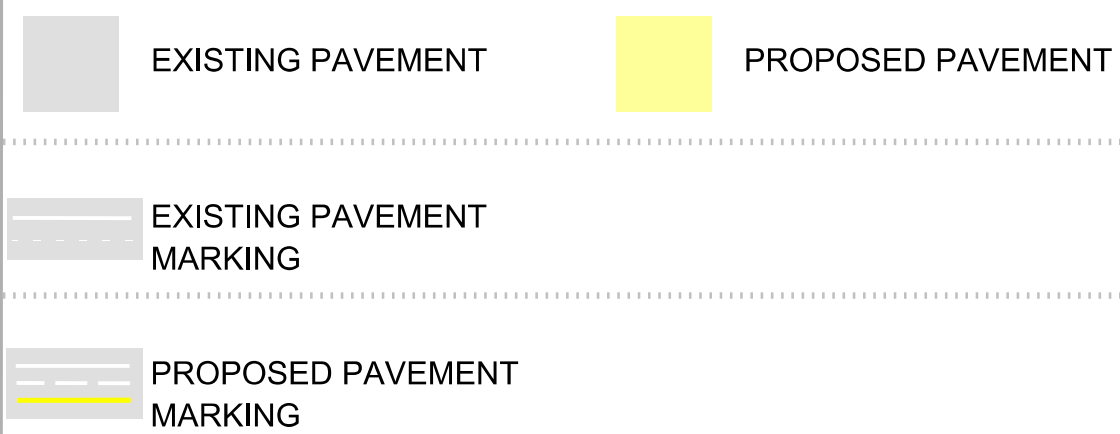
### Project Location



### North Arrow & Scale



### Legend



MATCH LINE, SEE SHEET (

